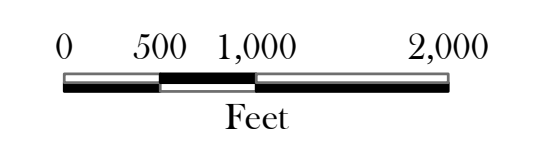

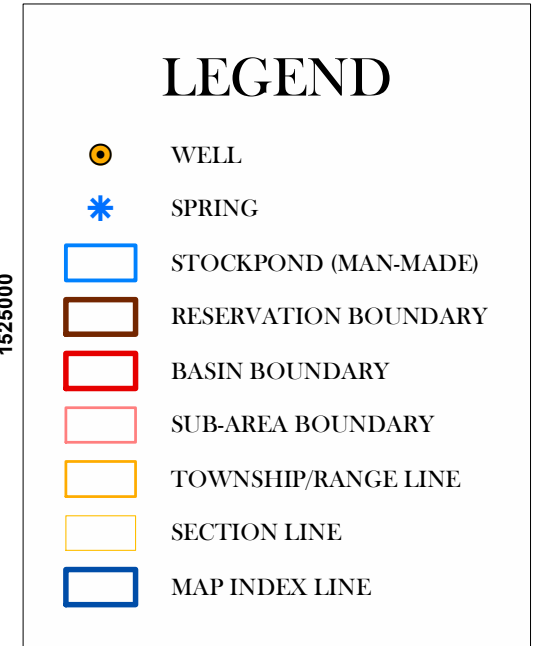


INDEX



August 2006

Labels that are truncated appear on an adjacent map.

Map is displayed in New Mexico State Plane Coordinate System, West Zone, NAD 1983

Background Sources:
USGS Digital Orthophoto Quadrangles (DOQQs), taken October 1997.

Section, Township, and Range lines received from University of New Mexico GIS web site.

**Zuni River Basin Hydrographic Survey
Map 1B-2 1"= 1,000'**

Natural Resources Consulting Engineers, Inc.
Fort Collins, CO Oakland, CA Asmara, ERITREA
Project Manager:
L. Niel Allen, P.E., Ph.D.



2385000 2390000 2395000 2400000 2405000 2410000

1530000

1525000

1520000

1515000

2385000 2390000 2395000 2400000 2405000 2410000